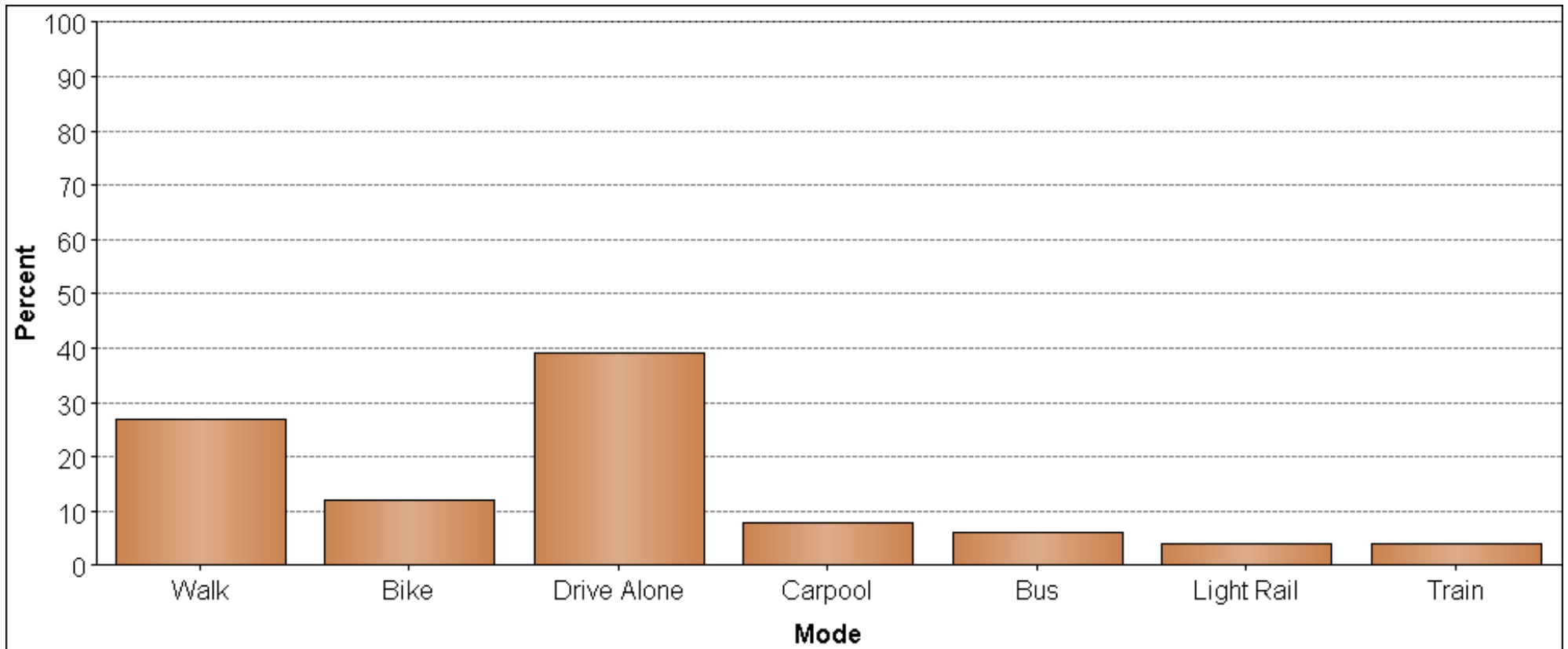


## Type of Trip (5/10/06, Marysville)

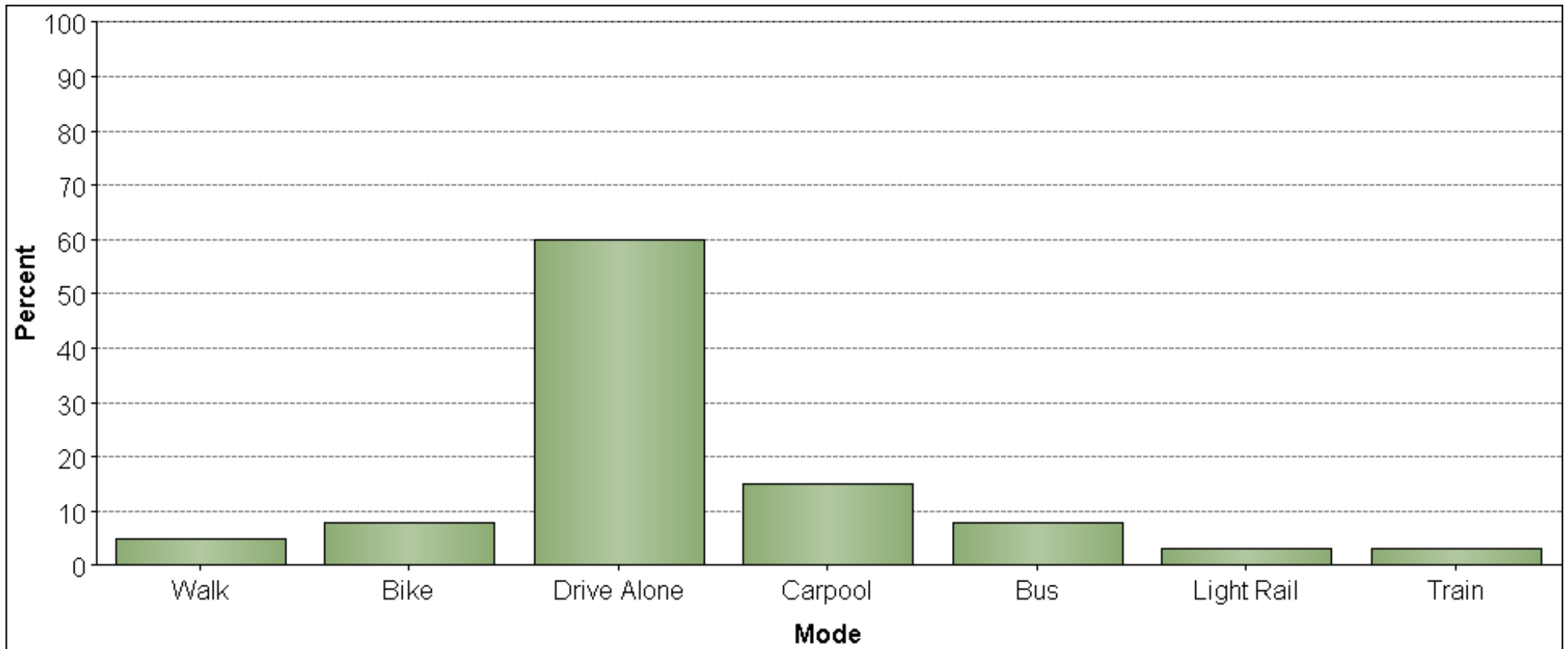
By Percentage	Walk	Bike	Drive alone	Carpool	Bus	Light rail	Train
Shorter Distance:	27%	12%	39%	8%	6%	4%	4%
Medium Distance:	5%	8%	60%	15%	8%	3%	3%
Longer Distance:	0%	0%	56%	25%	13%	3%	3%

By Quantity	Walk	Bike	Drive alone	Carpool	Bus	Light rail	Train
Shorter Distance:	13	6	19	4	3	2	2
Medium Distance:	2	3	24	6	3	1	1
Longer Distance:	0	0	18	8	4	1	1

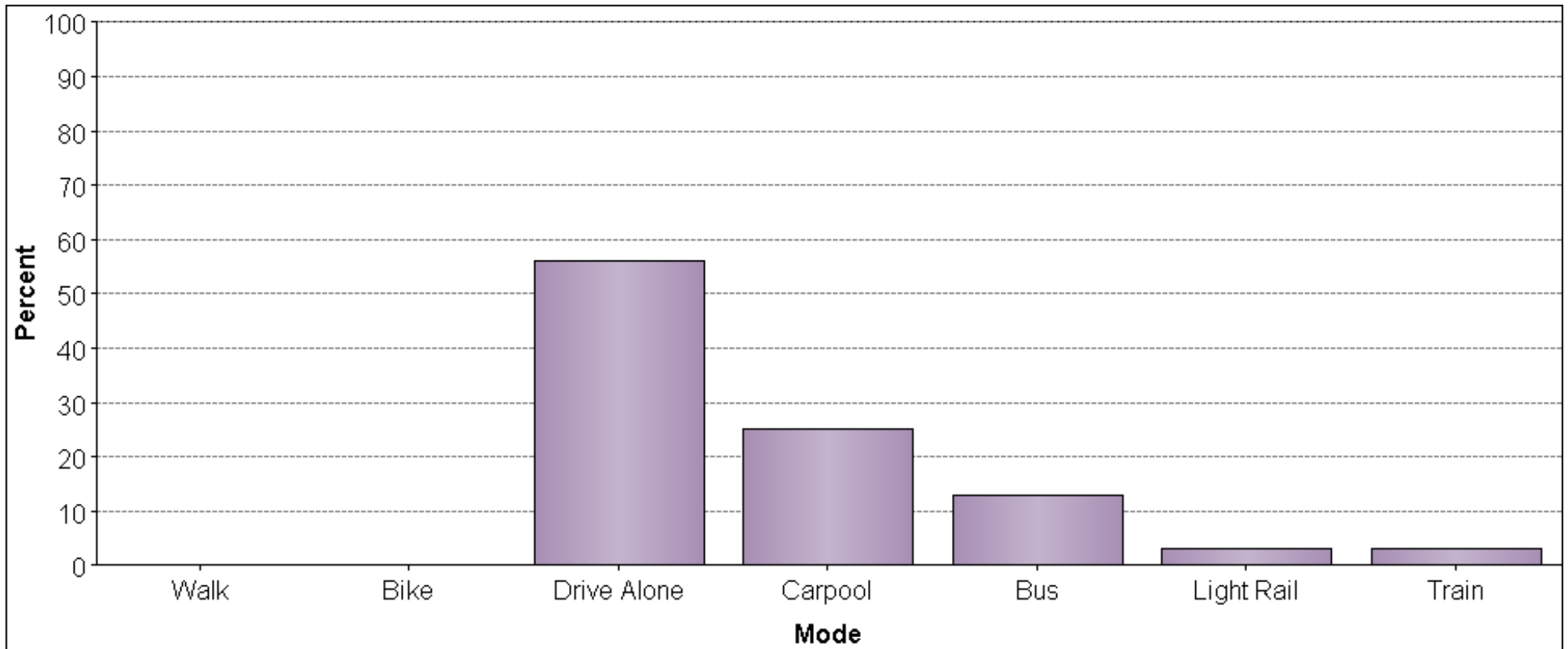
## Graph: Shorter Distance



## Graph: Medium Distance



## Graph: Longer Distance



## Graph: Type of Trip, All Distances

