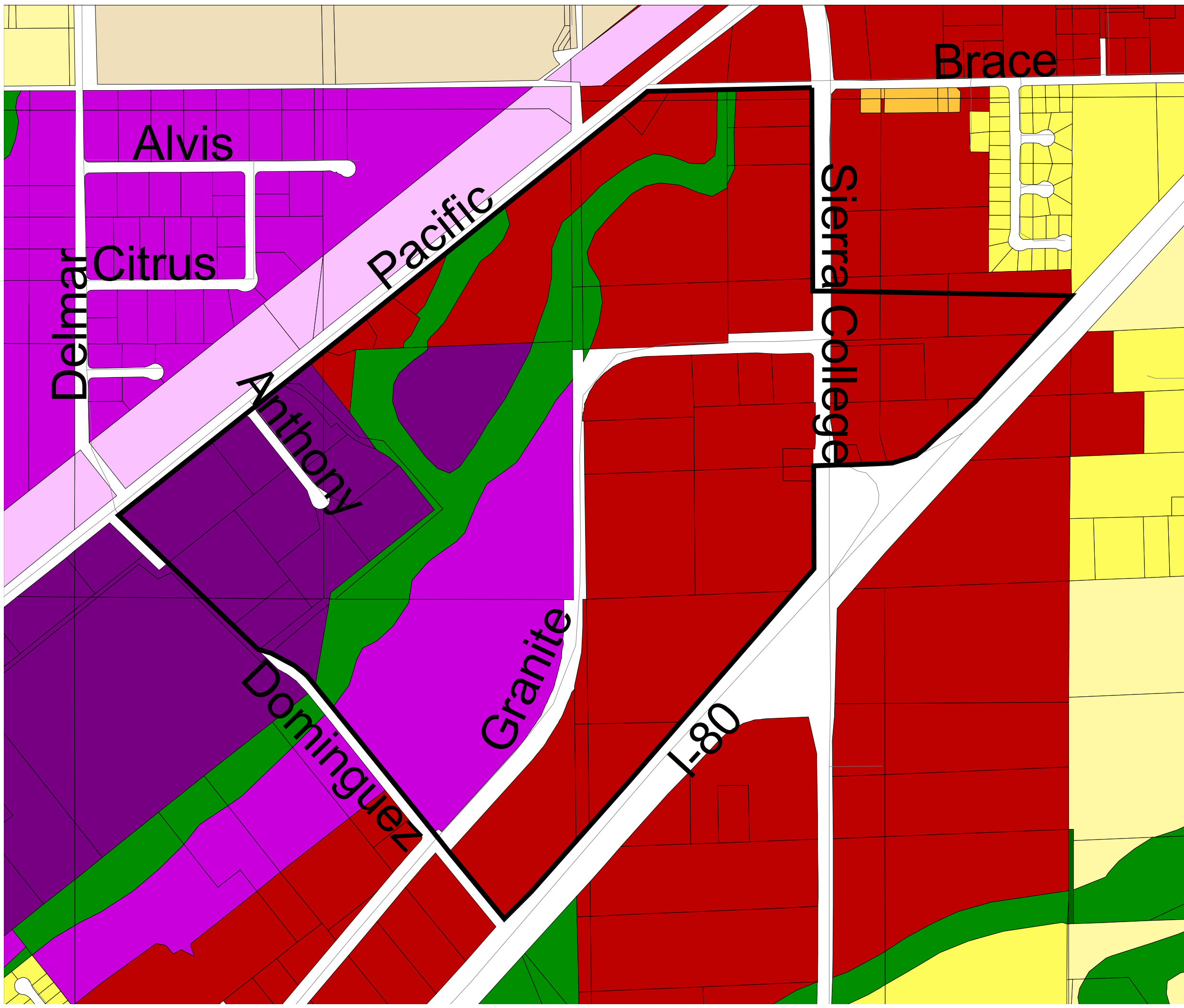
























# Granite-Dominguez Study Area



-  Study Area Boundary
- Generalized Land Use Designations
-  Rural Residential
-  Very Low Density Residential
-  Low Density Residential
-  Medium Density Residential
-  Medium High Density Residential
-  High Density Residential
-  High-Intensity Office
-  Moderate-Intensity Office
-  Community/Neighborhood Commercial/Office
-  Regional Commercial/Office
-  Community/Neighborhood Retail
-  Regional Retail
-  Light Industrial
-  Heavy Industrial
-  Public/Quasi-Public
-  Mixed Use
-  Urban Reserve
-  Agriculture
-  Open Space
-  Forest
-  Water

