












Oak Park Study Area











 Study Area Boundary

General Land Use Classification

-  Rural Residential
-  Very Low Density Residential
-  Low Density Residential
-  Medium Density Residential

-  Medium High Density Residential
-  High Density Residential
-  High-Intensity Office
-  Moderate-Intensity Office
-  Community/Neighborhood Commercial/Office
-  Regional Commercial/Office
-  Community/Neighborhood Retail

-  Regional Retail
-  Light Industrial
-  Heavy Industrial
-  Public/Quasi-Public
-  Mixed Use
-  Urban Reserve
-  Agriculture
-  Open Space