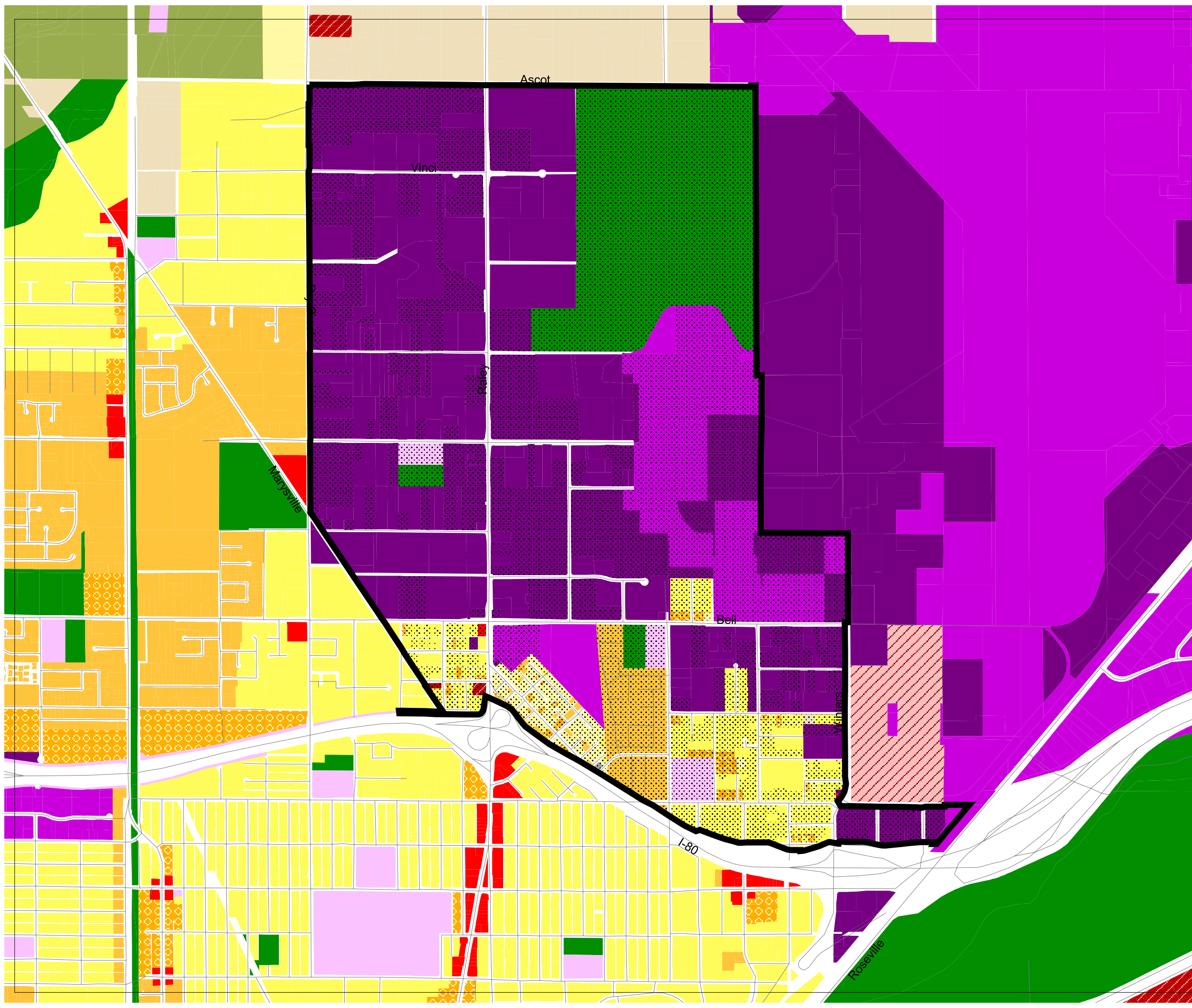


Robla/McClellan AFB Study Area
























 Study Area Boundary

Existing Uses

-  Residential
-  Commercial
-  Office
-  Industrial
-  Public/Quasi-Public
-  Mine/Quarry
-  Park
-  Open Land
-  Agricultural
-  Forest
-  Roads
-  Water

General Land Use Classification

-  Rural Residential
-  Very Low Density Residential
-  Low Density Residential
-  Medium Density Residential
-  Medium High Density Residential
-  High Density Residential
-  High-Intensity Office
-  Moderate-Intensity Office
-  Community/Neighborhood Commercial/Office
-  Regional Commercial/Office
-  Community/Neighborhood Retail
-  Regional Retail
-  Light Industrial
-  Heavy Industrial
-  Public/Quasi-Public
-  Mixed Use
-  Urban Reserve
-  Agriculture
-  Open Space
-  Forest
-  Water



0.25 0 0.25 0.5 Miles

