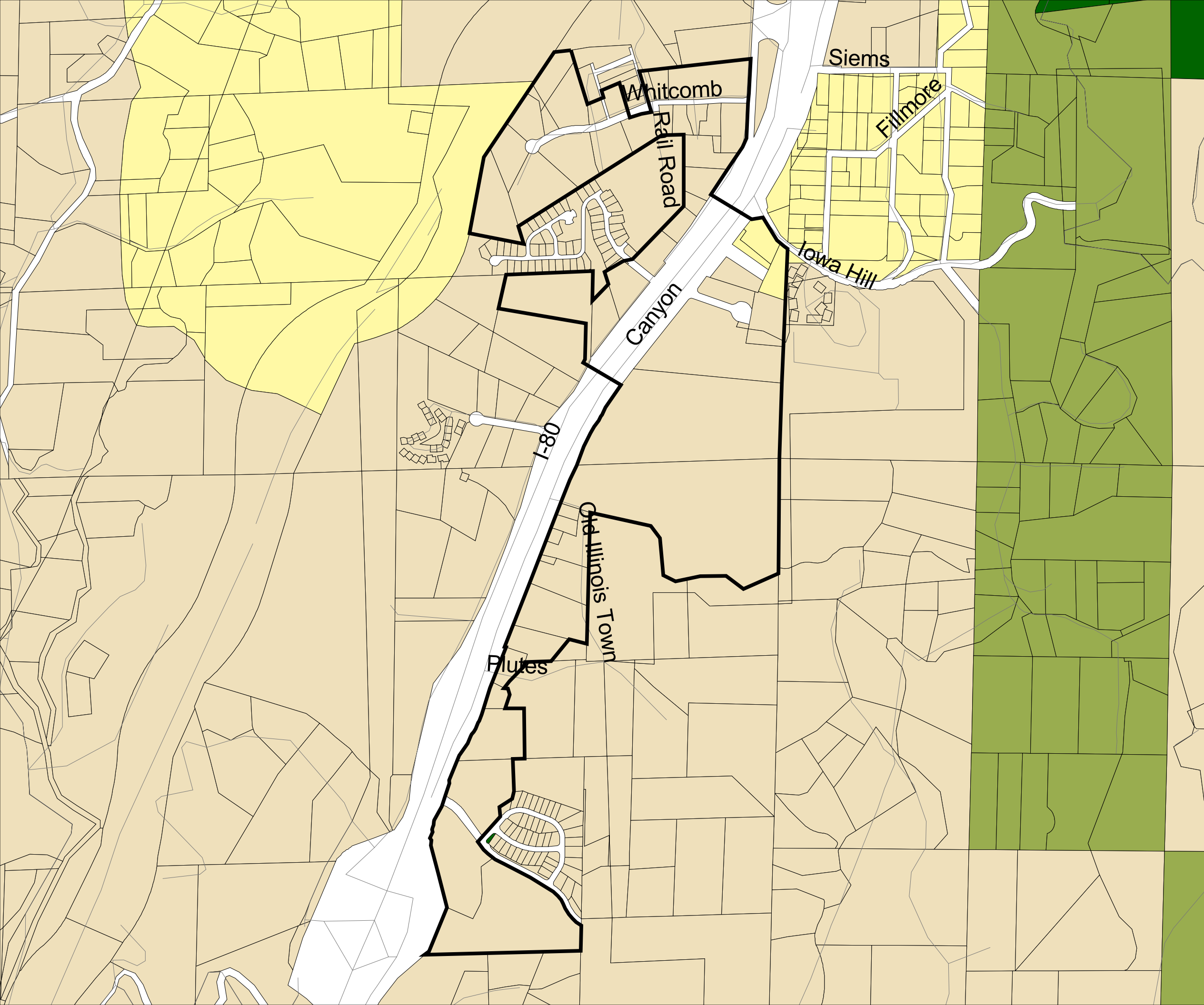























Colfax I-80 Corridor



 Study Area Boundary

- Land Use Designation
-  Rural Residential
 -  Very Low Density Residential
 -  Low Density Residential
 -  Medium Density Residential
 -  Medium High Density Residential
 -  High Density Residential
 -  High-Intensity Office
 -  Moderate-Intensity Office
 -  Community/Neighborhood Commercial/Office
 -  Regional Commercial/Office
 -  Community/Neighborhood Retail
 -  Regional Retail
 -  Light Industrial
 -  Heavy Industrial
 -  Public/Quasi-Public
 -  Mixed Use
 -  Urban Reserve
 -  Agriculture
 -  Open Space
 -  Forest
 -  Water

