

SACRAMENTO REGION

Blueprint

TRANSPORTATION LAND USE STUDY

**South Sacramento
Neighborhood Workshop**



Sacramento Area Council of Governments • Valley Vision

Blueprint
TRANSPORTATION LAND USE STUDY

Blueprint Project

- Regional land use-transportation options for next 50 years
- Neighborhood workshops provide “reality check”— we want your opinions!
- Results will influence county-wide options (public workshops this summer)
- Results will also influence regional options
 - Regional conference: November 7, 2003
 - Region workshops (winter, '03 – '04)
 - Electronic town hall

Sacramento Area Council of Governments • Valley Vision

Blueprint
TRANSPORTATION LAND USE STUDY


What You will do Tonight

- Four planning areas
- Create one or two planning options
 - test drive “smart growth” concepts, tell us what you like and don’t like
- Use maps, menus, stickers and computer software

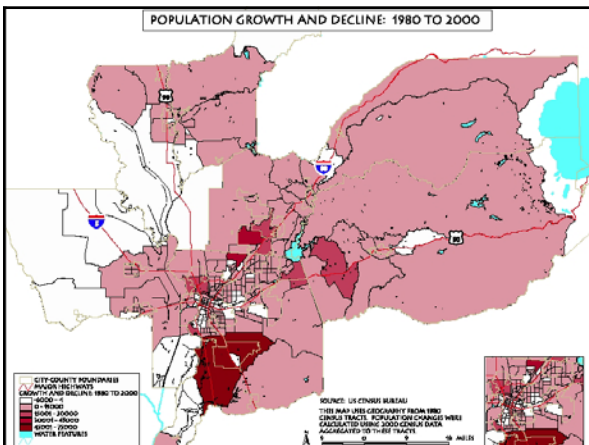
Sacramento Area Council of Governments • Valley Vision

Blueprint
TRANSPORTATION LAND USE STUDY

Regional Growth




Sacramento Area Council of Governments • Valley Vision



Blueprint
TRANSPORTATION LAND USE STUDY

Need to plan both the regional and neighborhood levels



Sacramento Area Council of Governments • Valley Vision