



SACRAMENTO REGION



Citrus Heights




Sacramento Area Council of Governments • Valley Vision



Sacramento Area Council Of Governments

- 20 cities and 6 counties
- Metropolitan Transportation Plan every 3 years
- Blueprint project, and
- New Community Design program


Sacramento Area Council of Governments • Valley Vision



Blueprint Project

- Regional land use-transportation options for next 50 years
- Neighborhood workshops provide “reality check”—we want your opinions!
- Results will influence county-wide options (public workshops this summer)
- Results will also influence regional options
 - Regional conference: November 7, 2003
 - Region workshops (winter, 03 – 04)
 - Electronic town hall


Sacramento Area Council of Governments • Valley Vision



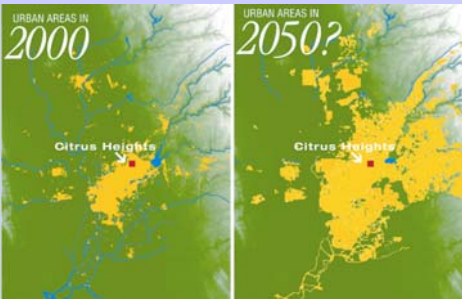
What you will do tonight

- Create two planning options for Auburn Blvd. OR Antelope Road areas
 - 1 = test drive “smart growth” concepts
 - 2 = whatever you would like
- Use maps, menus, stickers and computer software


Sacramento Area Council of Governments • Valley Vision



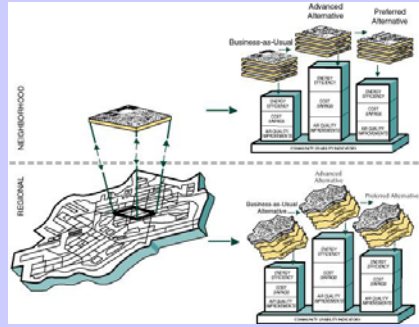
How would Citrus Heights change if the Base Case Future became reality?



Sacramento Area Council of Governments • Valley Vision



Need to plan both the regional and local levels



Sacramento Area Council of Governments • Valley Vision