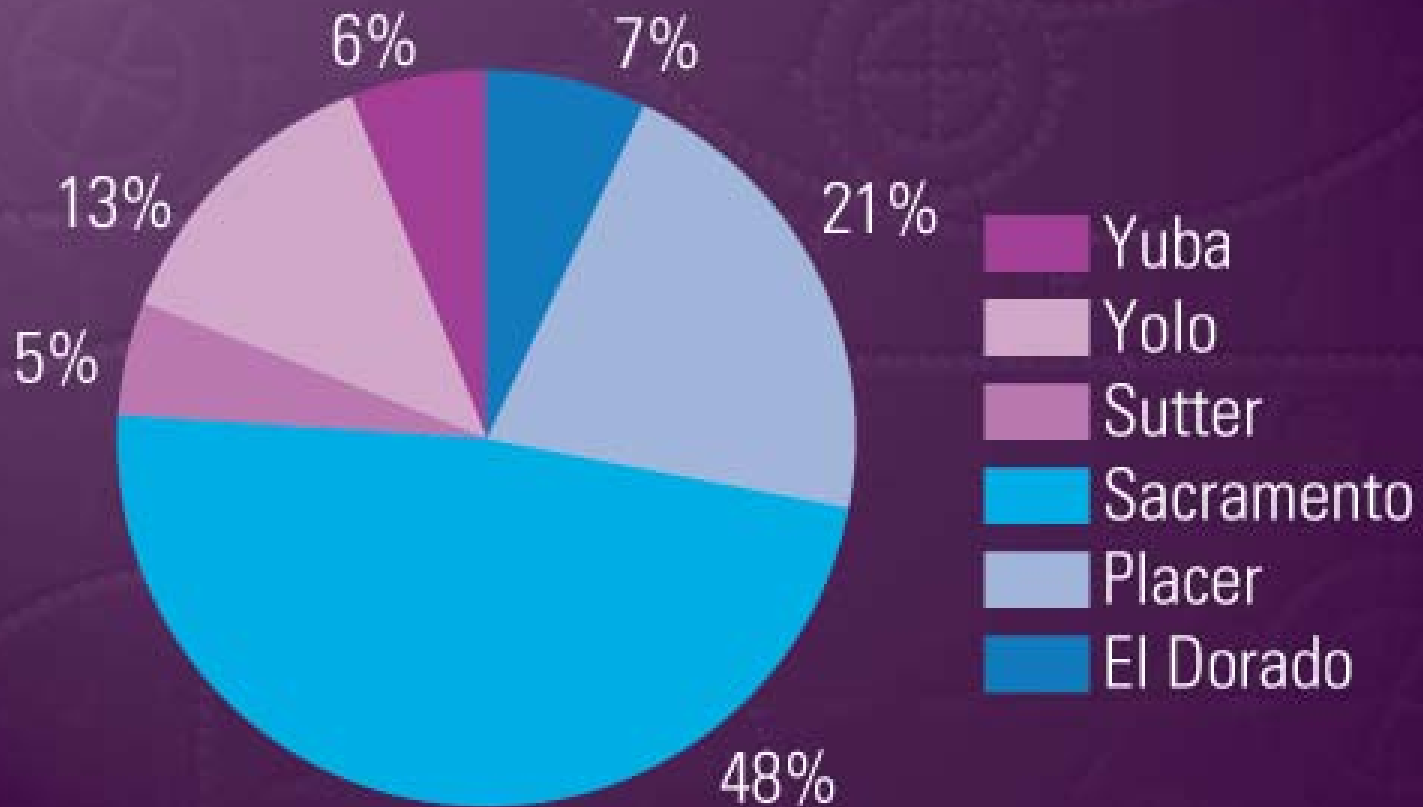


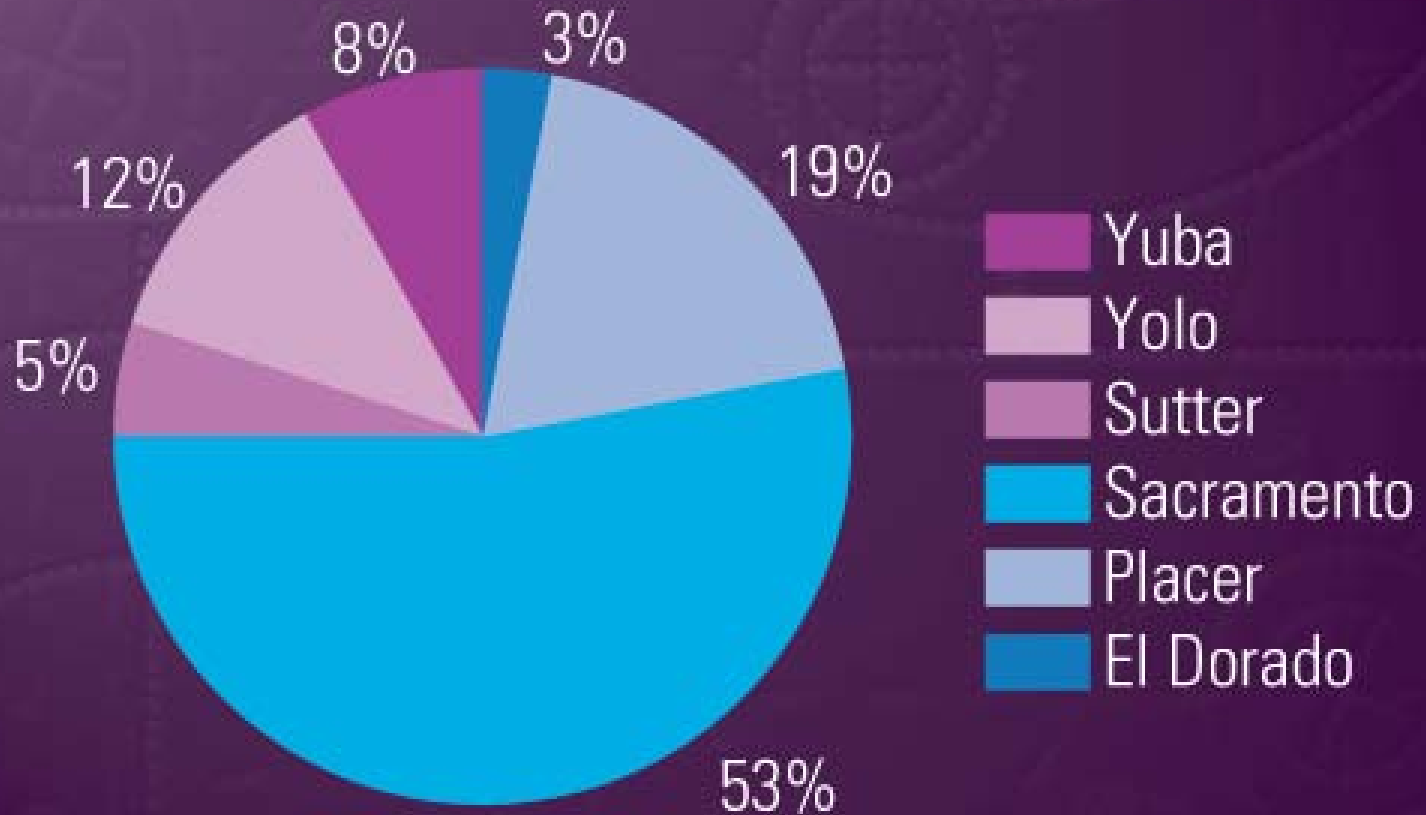
SCENARIO A

PERCENT OF REGION'S POPULATION GROWTH
(through 2050)



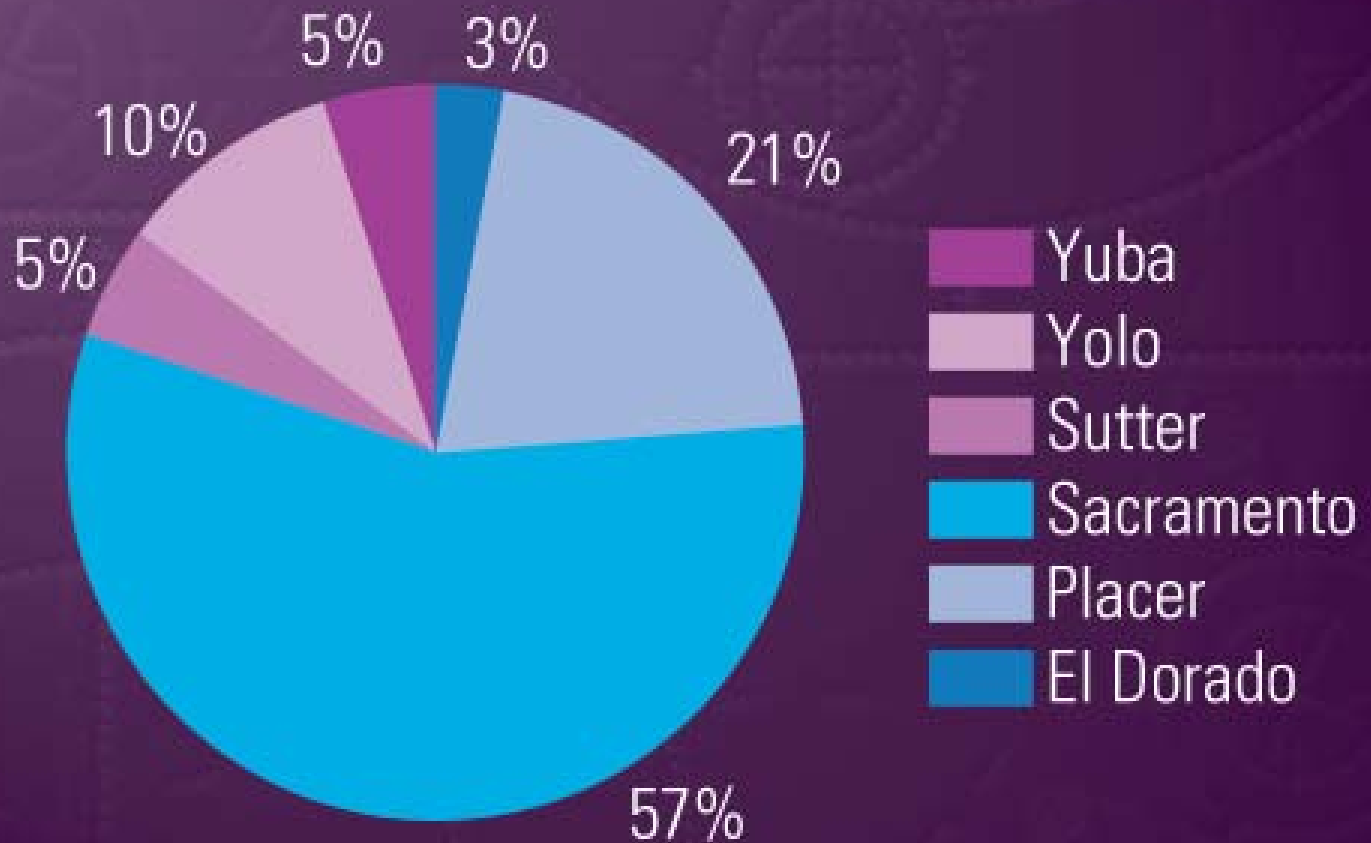
SCENARIO B

PERCENT OF REGION'S POPULATION GROWTH
(through 2050)



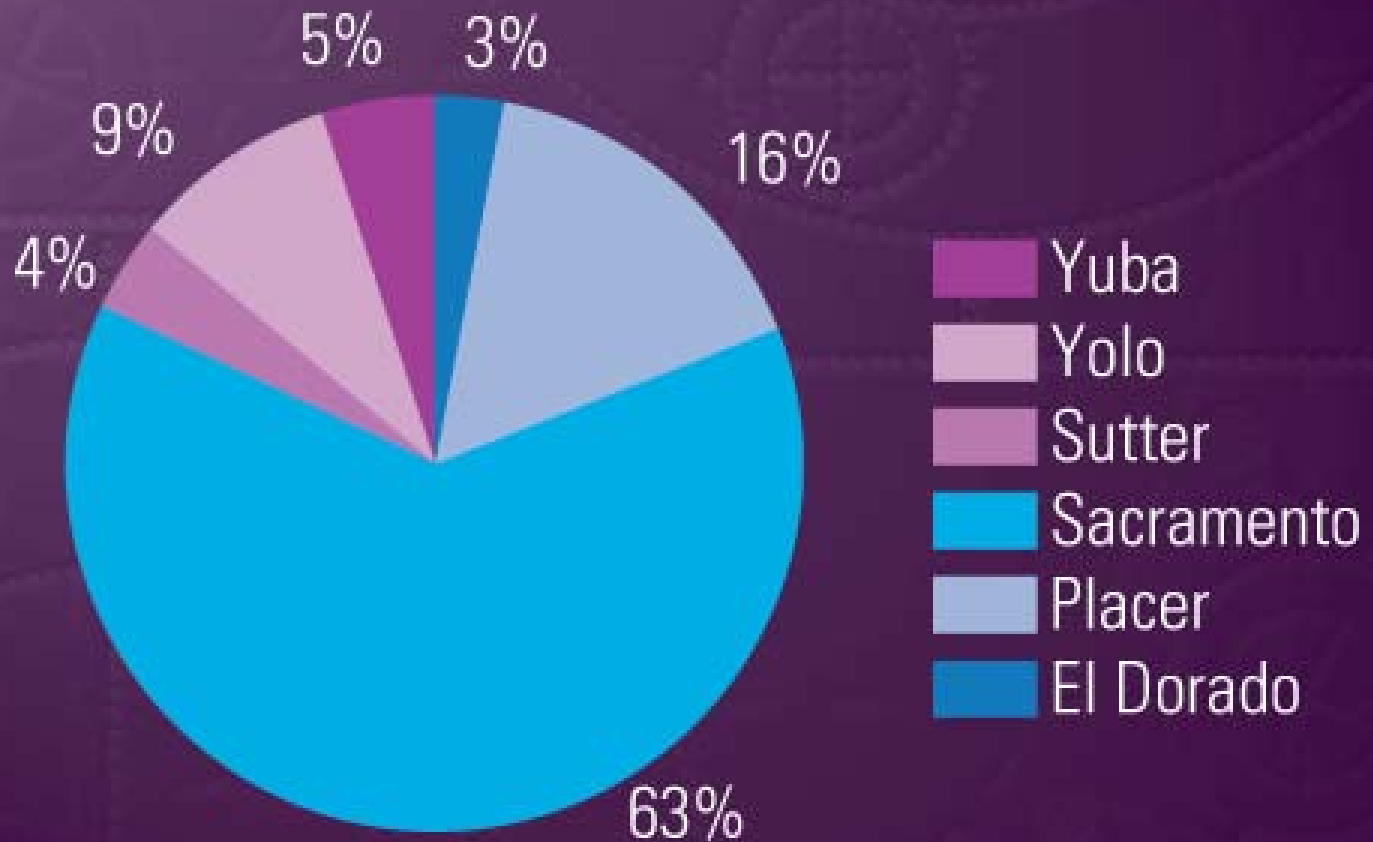
SCENARIO C

PERCENT OF REGION'S POPULATION GROWTH
(through 2050)



SCENARIO D

PERCENT OF REGION'S POPULATION GROWTH
(through 2050)



Regional Land Use Maps

